CITY OF SUMNER
24TH STREET CORRIDOR EXTENSION

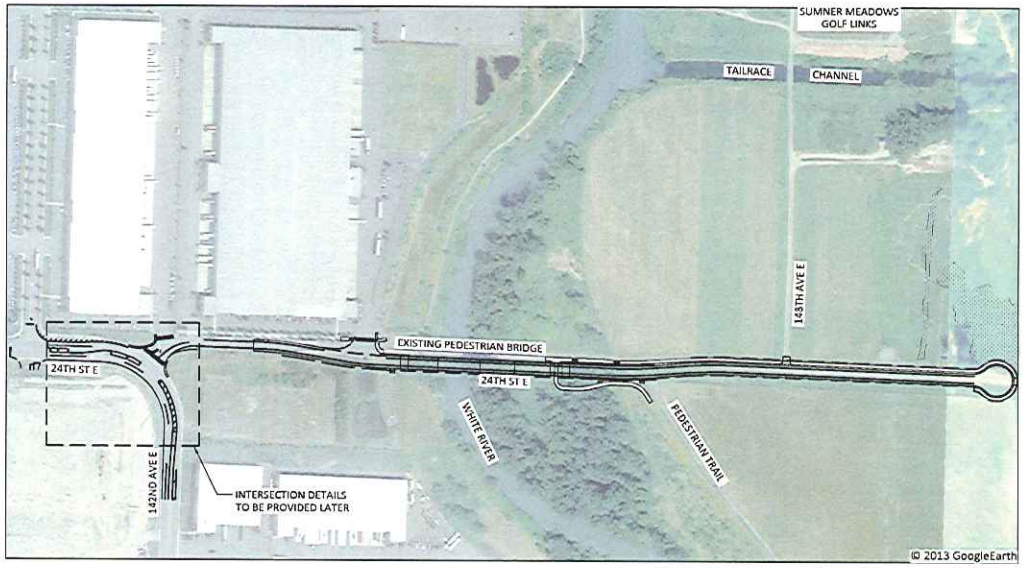

SITE PLAN

TOWNSHIP 20 N, RANGE 4 E, W. M.

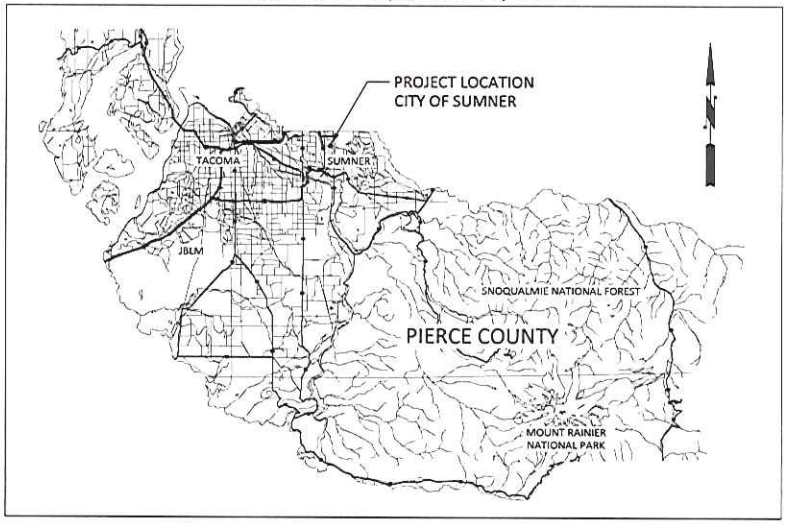

LOCATION MAP

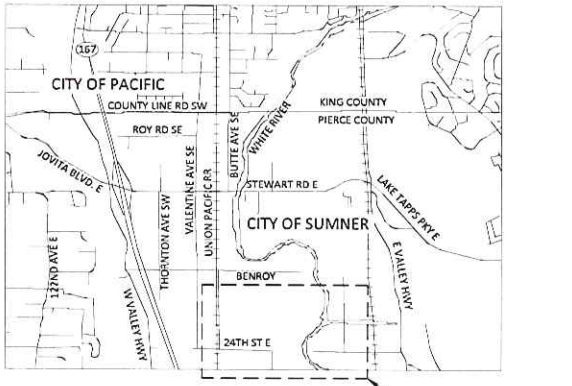

VICINITY MAP

DRAWING INDEX

CITY OF SUMNER
RECEIVED
DEC 02 2013
COMMUNITY DEVELOPMENT

PRELIMINARY

MARK	REVISION DESCRIPTION	BY	APP.	DATE

BergerABAM
33301 9th Avenue South, Suite 300
Federal Way, Washington 98003-2600
(206) 431-2300 Fax: (206) 431-2250

DRAWN BY JCR
DESIGN BY EGP
CHECK BY
PROJ MGR GHG

CITY OF SUMNER
24TH STREET CORRIDOR EXTENSION
GENERAL
SHEET 1

DRAWING NO. GN-1
PROJECT NO. A13.0298
DATE: 10/11/13
SHEET NO.

Copyright © Berger/ABAM. All Rights Reserved.

Copyright © BergerABAM. All Rights Reserved.

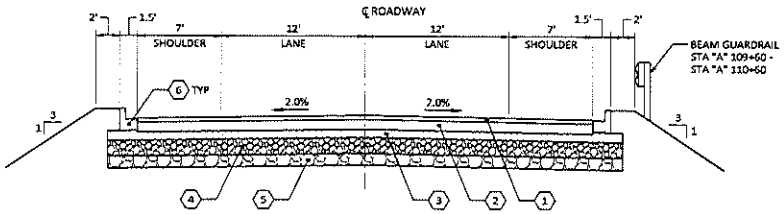

1 ROADWAY SECTION
SCALE: NTS STA "A" 106+25 - STA "A" 110+60

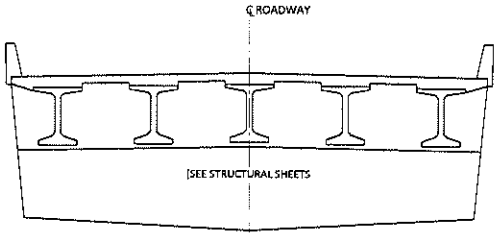

3 BRIDGE SECTION
SCALE: NTS STA "A" 111+45 - STA "A" 116+60

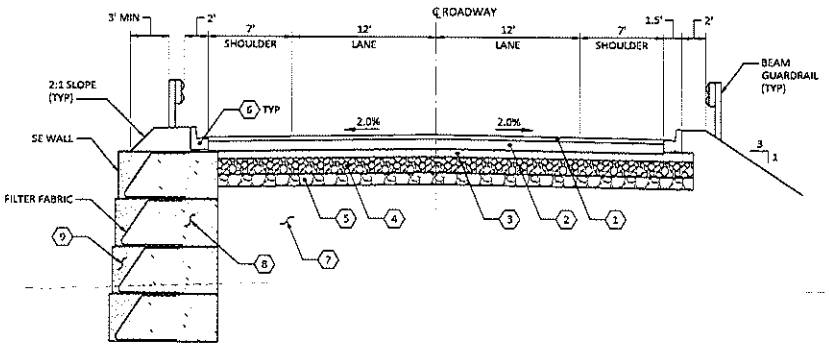

2 ROADWAY SECTION
SCALE: NTS STA "A" 110+60 - STA "A" 111+45

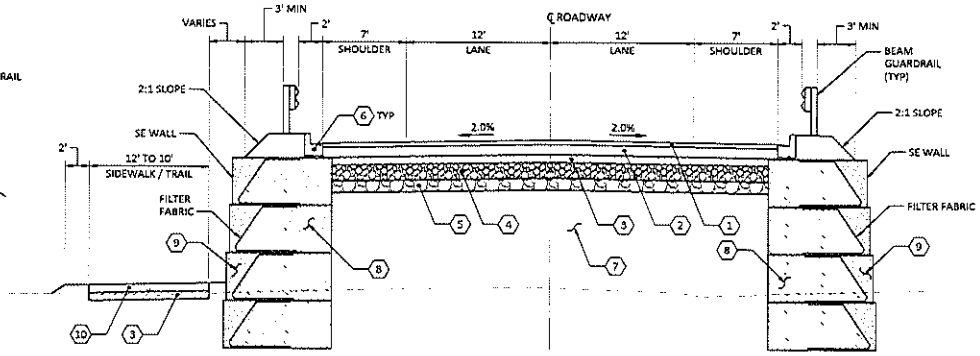

4 ROADWAY SECTION
SCALE: NTS STA "A" 116+60 - STA "A" 119+68

CONSTRUCTION NOTES

1. 2" MIN THK HMA PG 64-22 WEARING COURSE
2. 5" MIN THK HMA PG 64-22 LEVELLING COURSE
3. 4" MIN THK CRUSHED SURFACING TOP COURSE
4. 8" MIN THK CRUSHED SURFACING BASE COURSE
5. 6" MIN THK GRAVEL BASE
6. CEMENT CONCRETE CURB AND GUTTER
7. GRAVEL BORROW AS NEEDED
8. BACKFILL FOR STRUCTURAL EARTH WALL
9. WALL FACING
10. 4" THK CEMENT CONCRETE SIDEWALK

PRELIMINARY

MARK	REVISION DESCRIPTION	BY	APP.	DATE

BergerABAM
33301 9th Avenue South, Suite 300
Federal Way, Washington 98003-2600
(206) 431-2300 Fax: (206) 431-2250

DRAWN BY JCR
DESIGN BY EGP
CHECK BY
PROJ MGR GHG

CITY OF SUMNER
24TH STREET CORRIDOR EXTENSION
ROADWAY SECTIONS
SHEET 1

DRAWING NO. RS-1
PROJECT NO. A13,0298
DATE: 10/11/13
SHEET NO.

Last Saved by Reyes on Oct 9, 2013 2:58 PM File Q:\Federal Way\2013\A13.0298\CADD\Dwgs\04_RS01.dwg

Copyright © BergerABAM All Rights Reserved

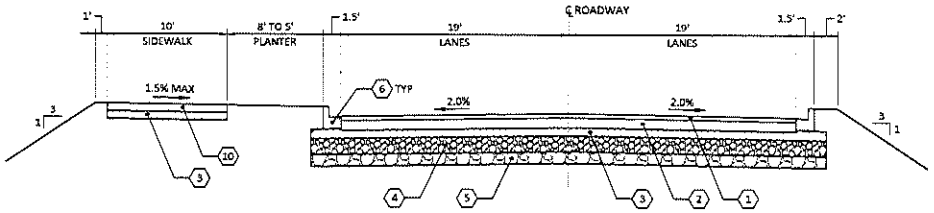

5 ROADWAY SECTION
SCALE: NTS STA "A" 119+68 - STA "A" 121+06

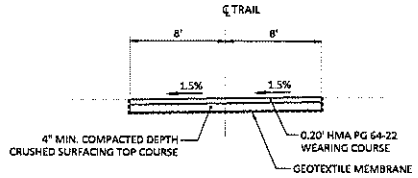

7 TRAIL SECTION
SCALE: NTS

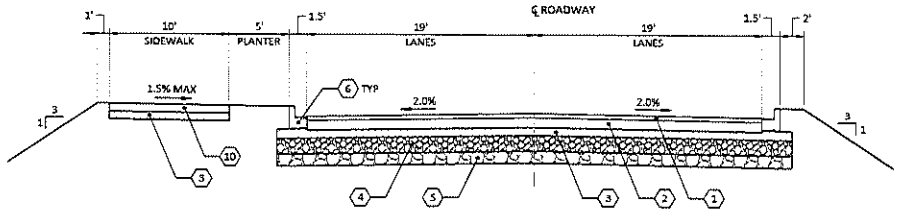

6 ROADWAY SECTION
SCALE: NTS STA "A" 121+06 - STA "A" 130+36

CONSTRUCTION NOTES

1. 2" MIN THK HMA PG 64-22 WEARING COURSE
2. 5" MIN THK HMA PG 64-22 LEVELLING COURSE
3. 4" MIN THK CRUSHED SURFACING TOP COURSE
4. 8" MIN THK CRUSHED SURFACING BASE COURSE
5. 6" MIN THK GRAVEL BASE
6. CEMENT CONCRETE CURB AND GUTTER
10. 4" THK CEMENT CONCRETE SIDEWALK

PRELIMINARY

MARK	REVISION DESCRIPTION	BY	APP.	DATE

BergerABAM
33301 9th Avenue South, Suite 300
Federal Way, Washington 98003-2600
(206) 431-2300 Fax: (206) 431-2250

DRAWN BY JCR
DESIGN BY EGP
CHECK BY
PROJ MGR GHG

CITY OF SUMNER
24TH STREET CORRIDOR EXTENSION
ROADWAY SECTIONS
SHEET 2

DRAWING NO. **RS-2**
PROJECT NO. A13.0298
DATE: 10/11/13
SHEET NO.

Copyright © BergerABAM. All Rights Reserved.

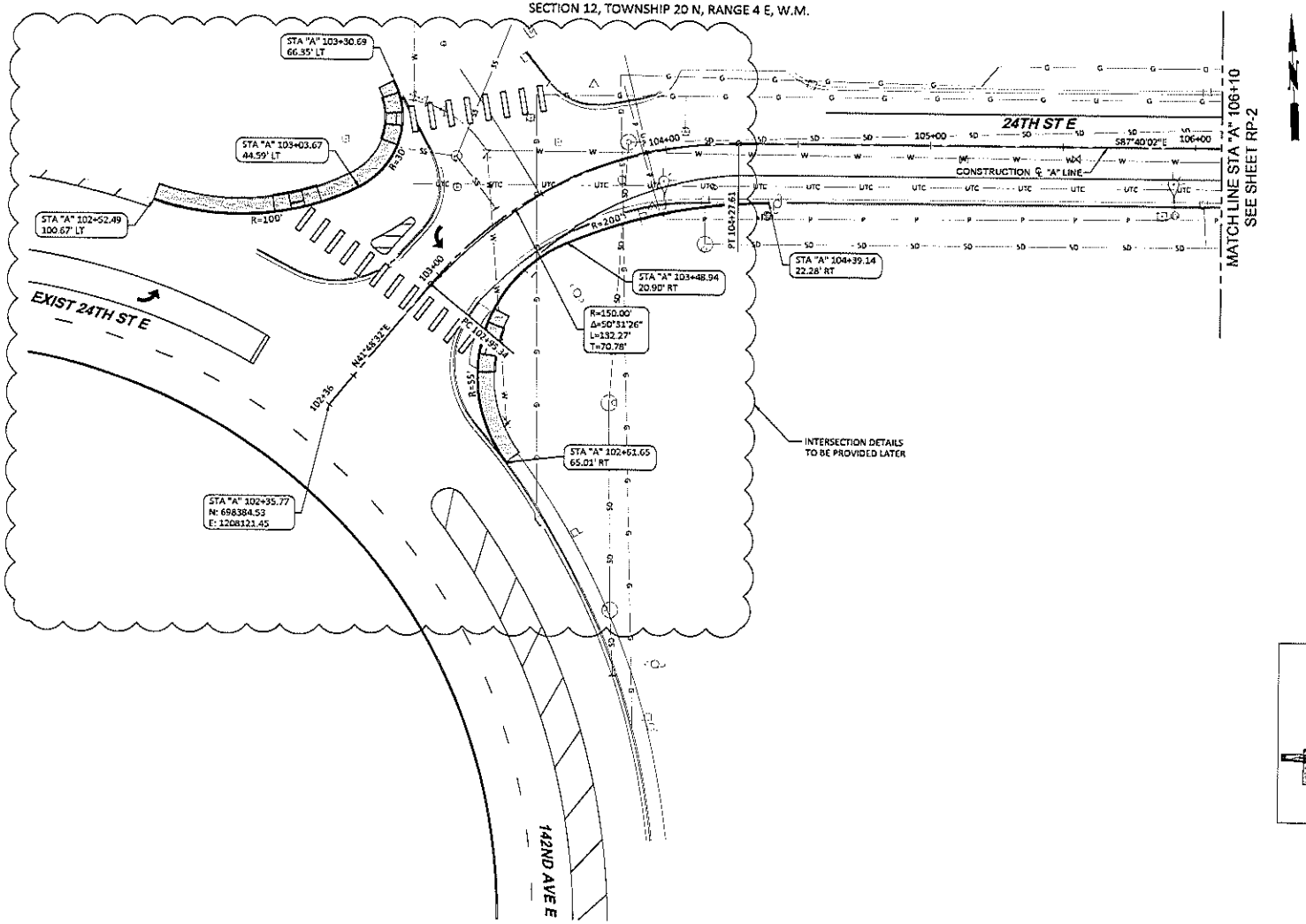

PLAN

CONSTRUCTION NOTES

1 NOTE

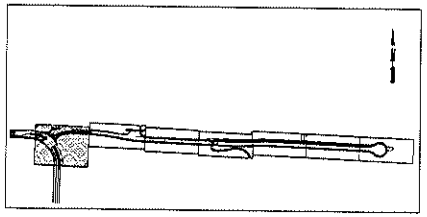

KEYPLAN

HORIZ. 20 0 20 40
scale feet

PRELIMINARY

MARK	REVISION DESCRIPTION	BY	APP.	DATE

BergerABAM
33301 9th Avenue South, Suite 300
Federal Way, Washington 98003-2600
(206) 431-2300 Fax: (206) 431-2250

DRAWN BY JCR
DESIGN BY EGP
CHECK BY
PROJ MGR GHG

CITY OF SUMNER
24TH STREET CORRIDOR EXTENSION
ROADWAY PLAN & PROFILE
SHEET 1

DRAWING NO. RP-1
PROJECT NO. A13.0298
DATE: 10/11/13
SHEET NO.

Copyright © BergerABAM. All Rights Reserved.

SECTION 12, TOWNSHIP 20 N, RANGE 4 E, W.M.

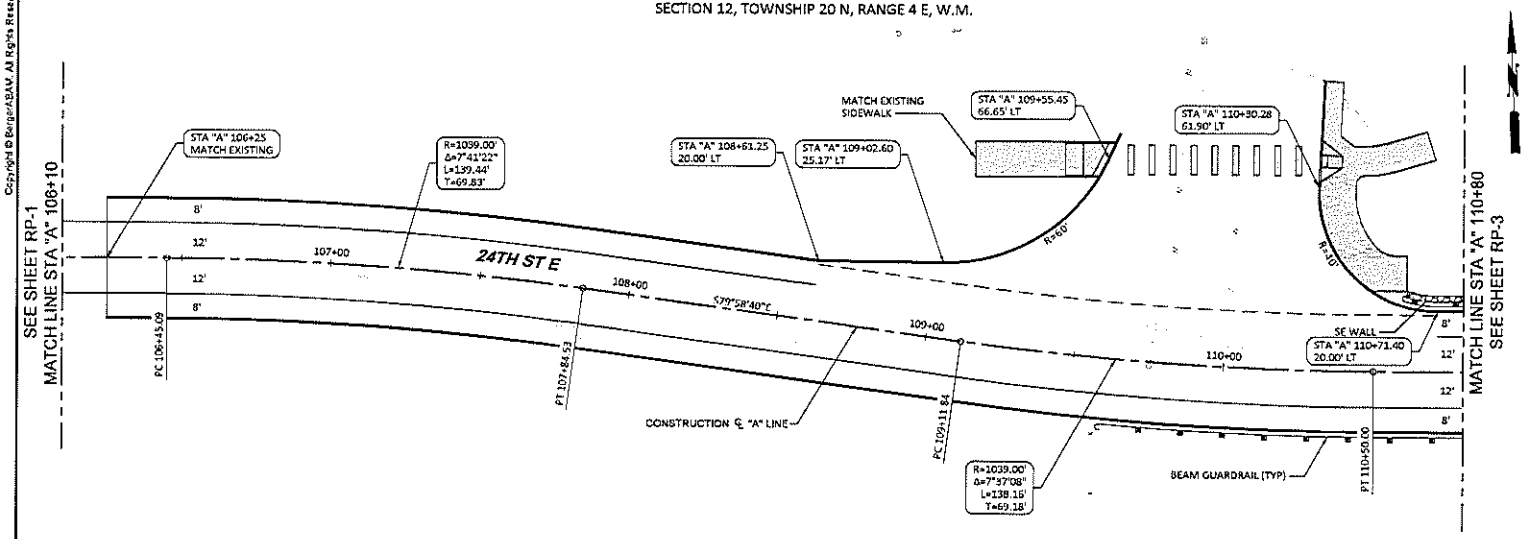

PLAN

CONSTRUCTION NOTES

1 NOTE

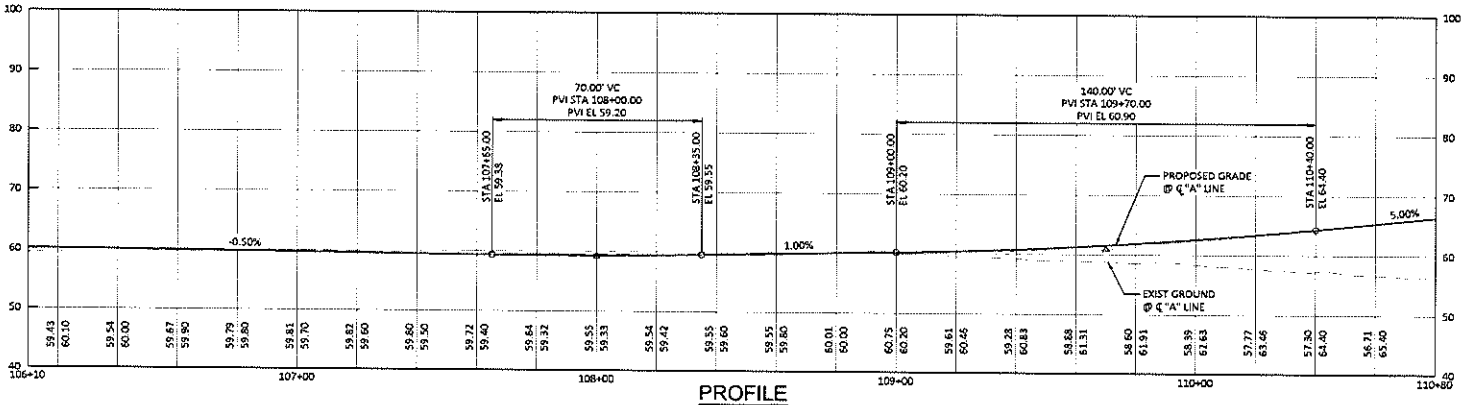

PROFILE

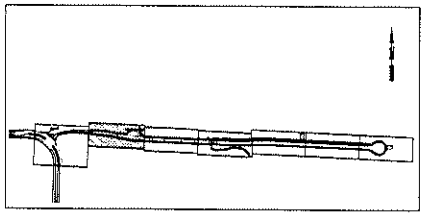

KEYPLAN

HORIZ. 20 0 20 40 scale feet

VERT. 5 0 5 10 scale feet

PRELIMINARY

MARK	REVISION DESCRIPTION	BY	APP.	DATE

BergerABAM
33301 9th Avenue South, Suite 300
Federal Way, Washington 98003-2600
(206) 431-2300 Fax: (206) 431-2250

DRAWN BY JCR
DESIGN BY EGP
CHECK BY
PROJ MGR GHG

CITY OF SUMNER
24TH STREET CORRIDOR EXTENSION
ROADWAY PLAN & PROFILE
SHEET 2

DRAWING NO. RP-2
PROJECT NO. A13.0298
DATE: 10/11/13
SHEET NO.

SECTION 12, TOWNSHIP 20 N, RANGE 4 E, W.M.

CONSTRUCTION NOTES

1 NOTE

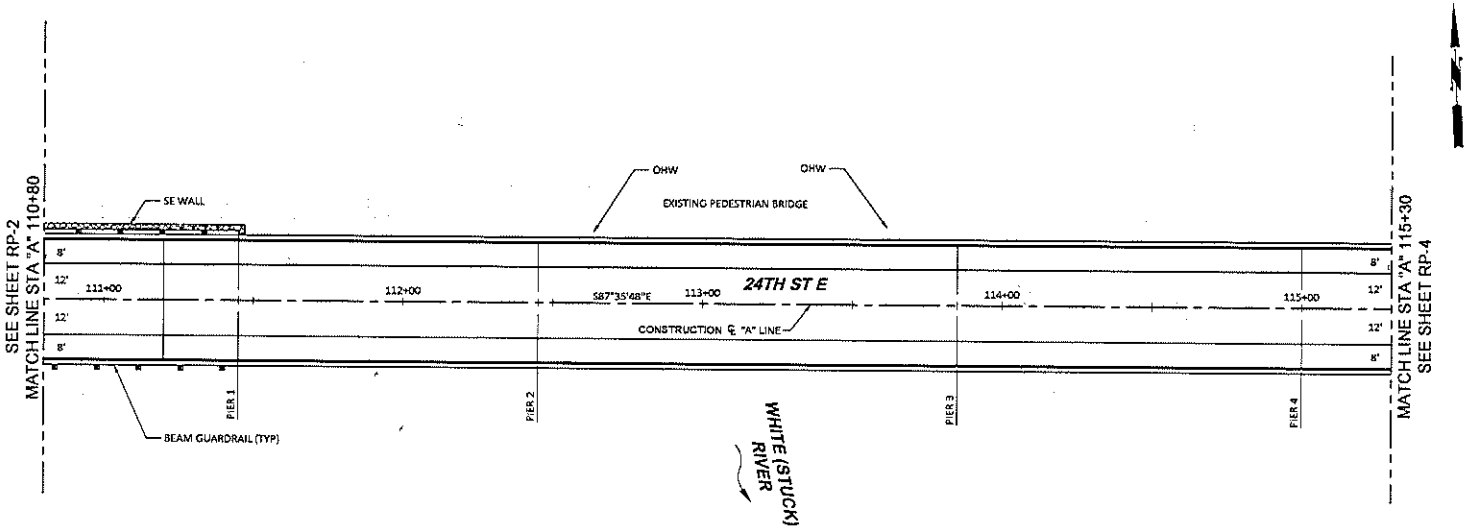

PLAN

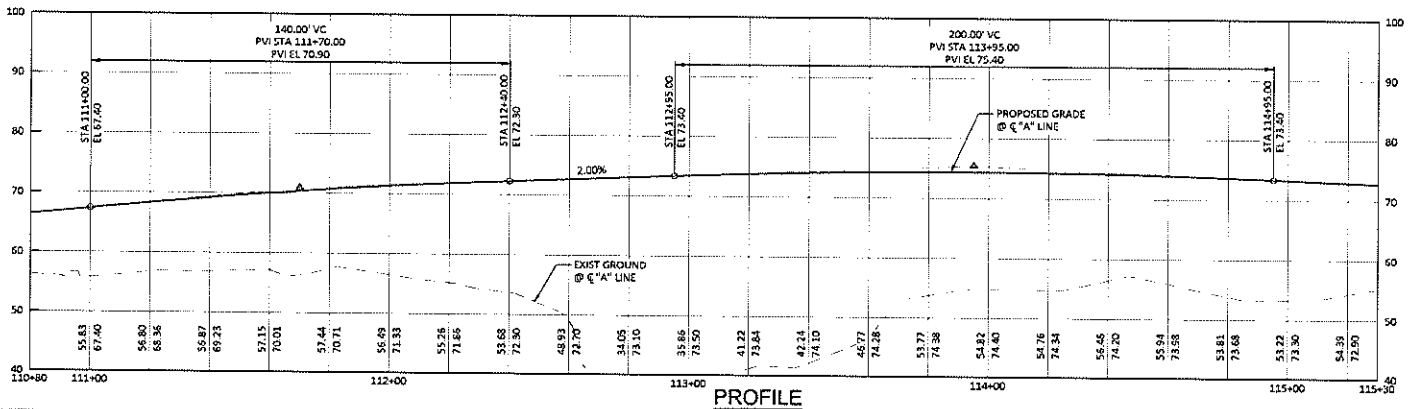

PROFILE

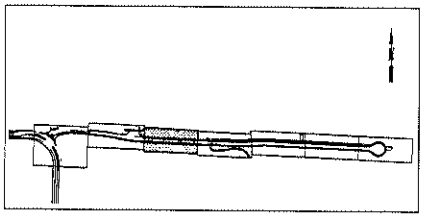

KEYPLAN

HORIZ. 20 0 20 40 scale feet

VERT. 5 0 5 10 scale feet

PRELIMINARY

MARK	REVISION DESCRIPTION	BY	APP.	DATE

BergerABAM
33301 9th Avenue South, Suite 300
Federal Way, Washington 98003-2600
(206) 431-2300 Fax: (206) 431-2250

DRAWN BY JCR
DESIGN BY EGP
CHECK BY
PROJ MGR CHG

CITY OF SUMNER
24TH STREET CORRIDOR EXTENSION
ROADWAY PLAN & PROFILE
SHEET 3

DRAWING NO. RP-3
PROJECT NO. A13.0298
DATE: 10/11/13
SHEET NO.

Copyright © BergerABAM. All Rights Reserved.

Copyright © BergerABAM, All Rights Reserved.

SECTION 12, TOWNSHIP 20 N, RANGE 4 E, W.M.

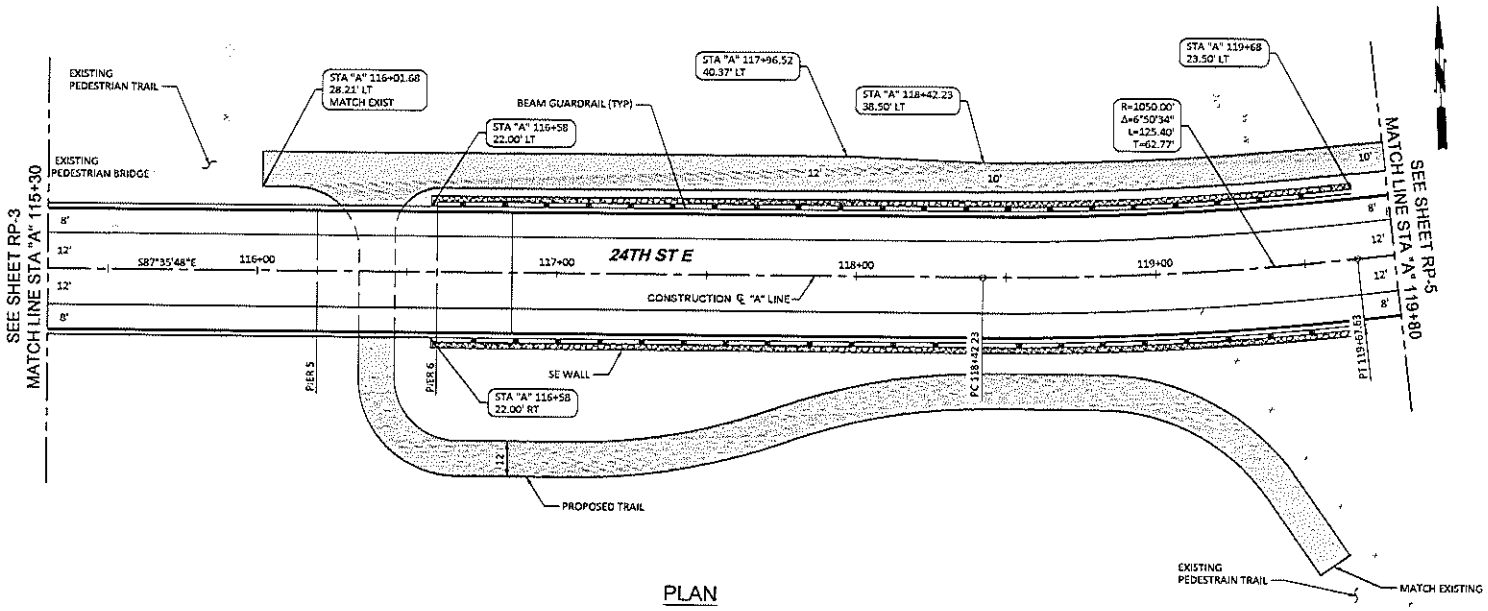

PLAN

CONSTRUCTION NOTES

1. NOTE

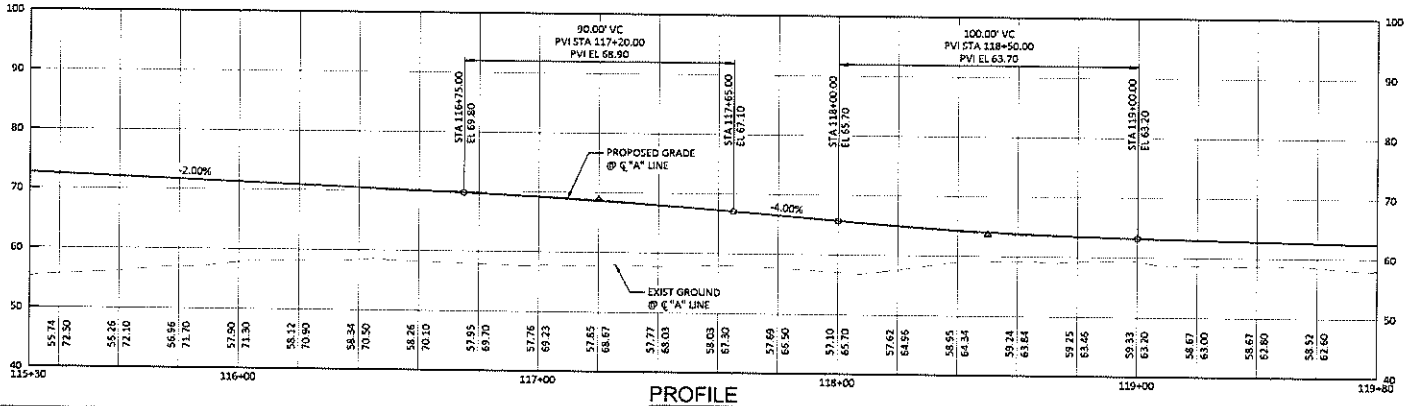

PROFILE

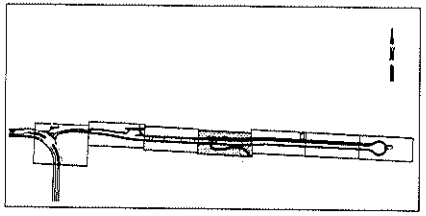

KEYPLAN

HORIZ. 20 0 20 40 scale feet

VERT. 5 0 5 10 scale feet

PRELIMINARY

MARK	REVISION DESCRIPTION	BY	APP.	DATE

BergerABAM
33301 9th Avenue South, Suite 300
Federal Way, Washington 98003-2600
(206) 431-2300 Fax: (206) 431-2250

DRAWN BY JCR
DESIGN BY EGP
CHECK BY
PROJ MGR GHG

CITY OF SUMNER
24TH STREET CORRIDOR EXTENSION
ROADWAY PLAN & PROFILE
SHEET 4

DRAWING NO. RP-4
PROJECT NO. A13,0298
DATE: 10/11/13
SHEET NO.

Last Saved by: Reyes on Oct 8, 2013 11:56 AM File: Q:\FederalWay\2013\A13.0298\CADD\Dwgs\05_RP04.dwg

SECTION 12, TOWNSHIP 20 N, RANGE 4 E, W.M.

CONSTRUCTION NOTES

1 NOTE

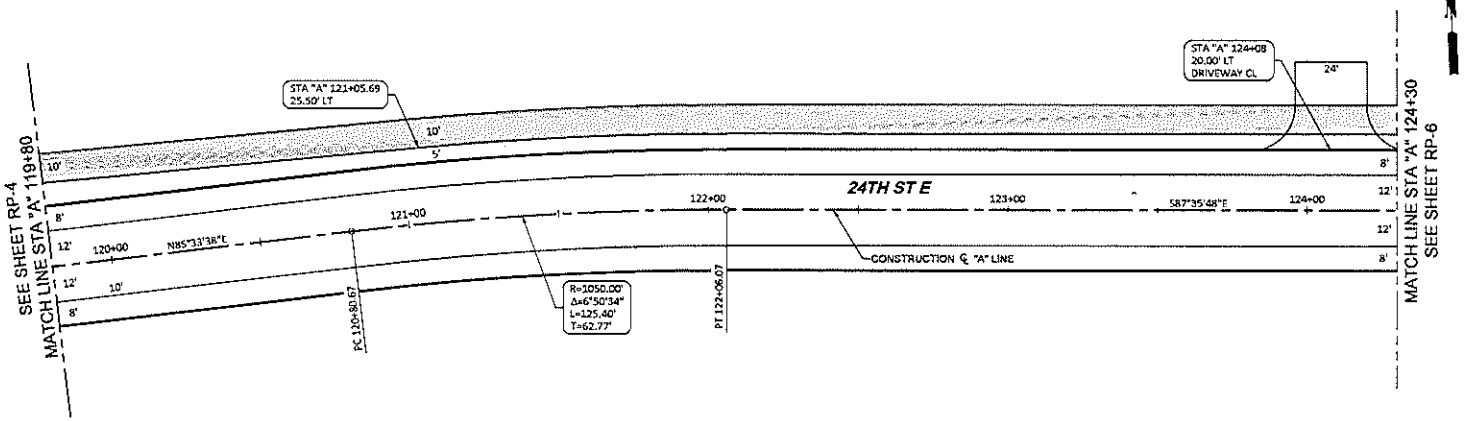

PLAN

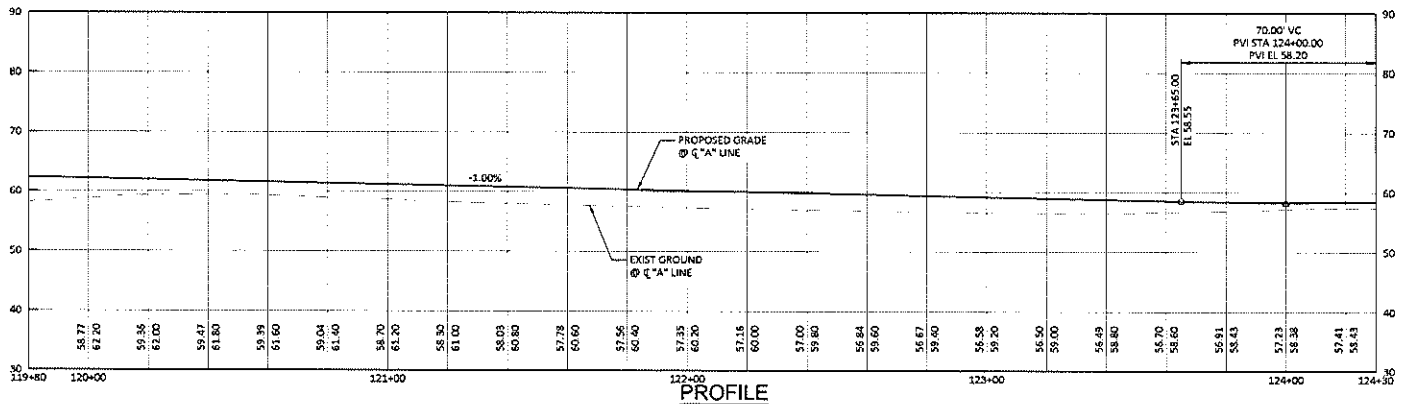

PROFILE

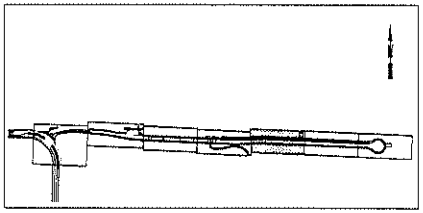

KEYPLAN

HORIZ. 20 0 20 40 scale feet

VERT. 5 0 5 10 scale feet

PRELIMINARY

MARK	REVISION DESCRIPTION	BY	APP.	DATE

BergerABAM
33301 9th Avenue South, Suite 300
Federal Way, Washington 98003-2600
(206) 431-2300 Fax: (206) 431-2250

DRAWN BY JCR
DESIGN BY EGP
CHECK BY
PROJ MGR GHG

CITY OF SUMNER
24TH STREET CORRIDOR EXTENSION
ROADWAY PLAN & PROFILE
SHEET 5

DRAWING NO. **RP-5**
PROJECT NO. A13.0298
DATE: 10/11/13
SHEET NO.

Copyright © Berger/ABAM. All Rights Reserved.

Last Saved by: Reyes on Oct 9, 2013 9:32 AM File: G:\Fedw\Wip\25-7A13.026 CAD\Dwgs\05_RP05.dwg

SECTION 12, TOWNSHIP 20 N, RANGE 4 E, W.M.

CONSTRUCTION NOTES

1 NOTE

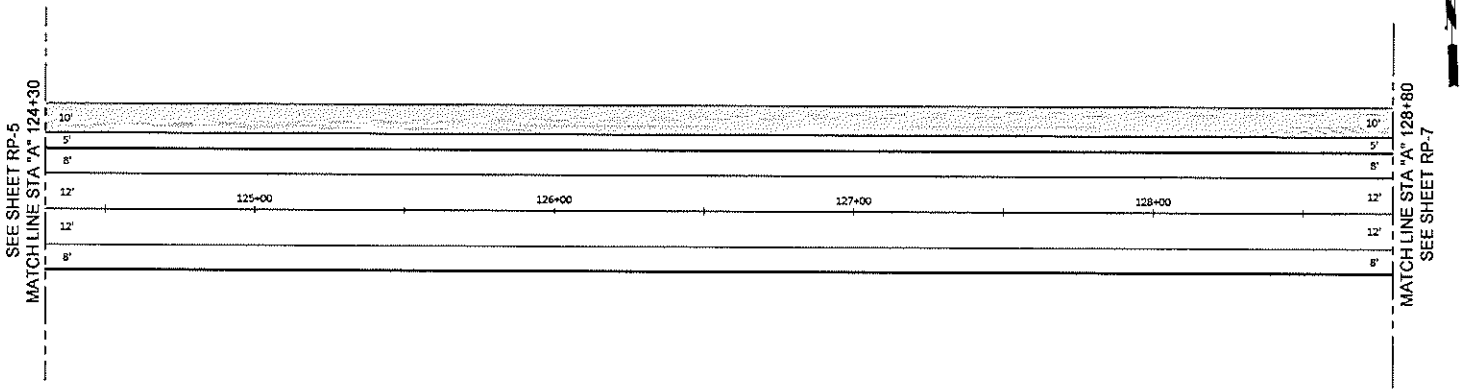

PLAN

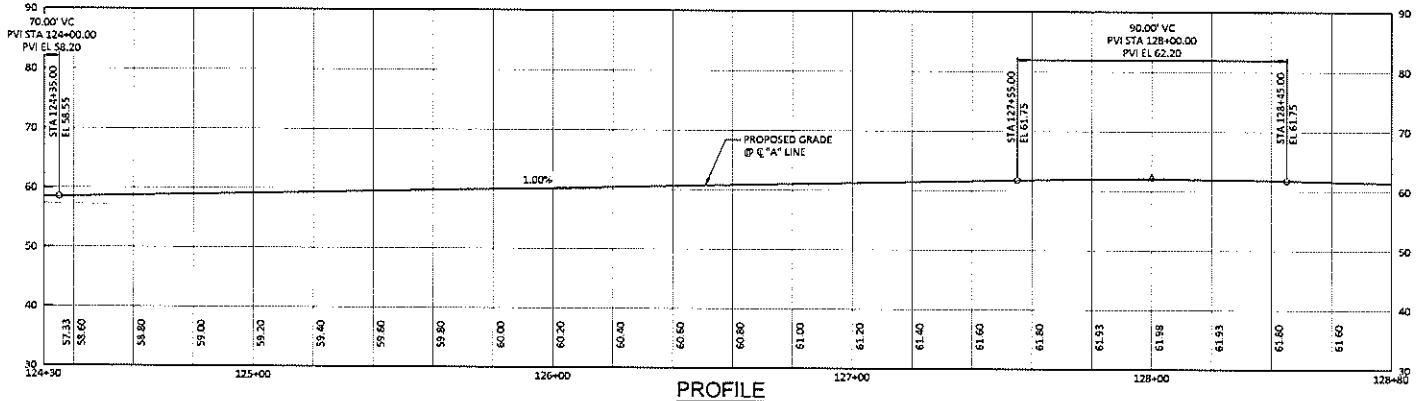

PROFILE

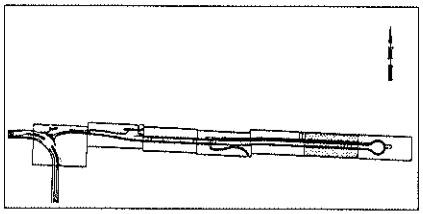

KEYPLAN

HORIZ. 20 0 20 40 scale feet

VERT. 5 0 5 10 scale feet

PRELIMINARY

MARK	REVISION DESCRIPTION	BY	APP.	DATE

BergerABAM
33301 9th Avenue South, Suite 300
Federal Way, Washington 98003-2600
(206) 431-2300 Fax: (206) 431-2250

DRAWN BY JCR
DESIGN BY EGP
CHECK BY
PROJ MGR GHG

CITY OF SUMNER
24TH STREET CORRIDOR EXTENSION
ROADWAY PLAN & PROFILE
SHEET 6

DRAWING NO. **RP-6**
PROJECT NO. A13.0298
DATE: 10/11/13
SHEET NO.

Copyright © BergerABAM. All Rights Reserved.

Last Saved by: Ryan on Oct 31, 2013 8:24 AM File: G:\Federal Way\2013\13-0298-CADD\Sp05_RP06.dwg

Copyright © BergerABAM, All Rights Reserved.

SECTION 12, TOWNSHIP 20 N, RANGE 4 E, W.M.

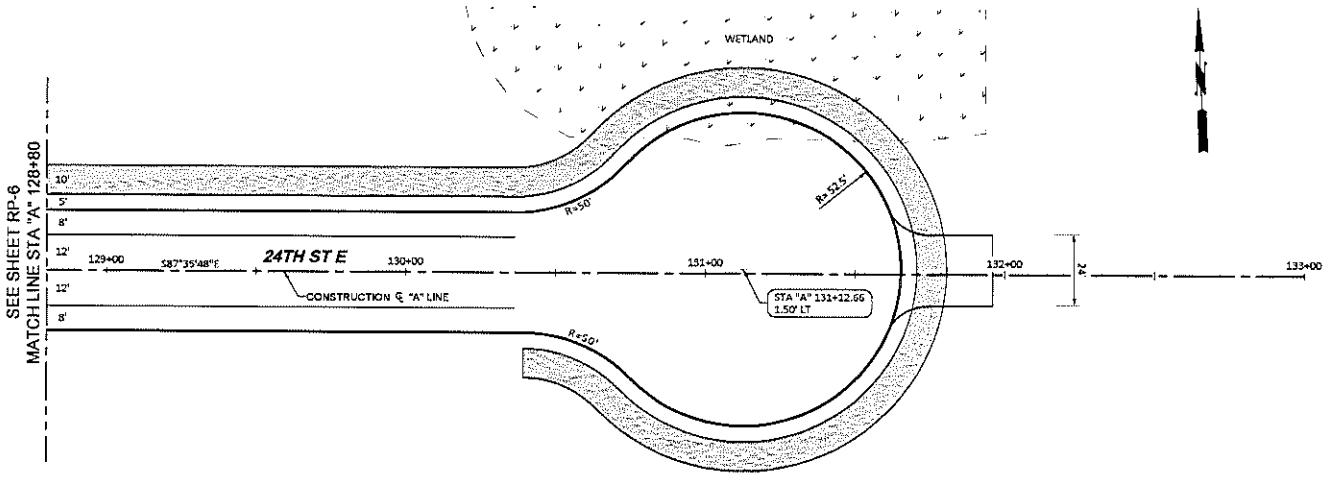

PLAN

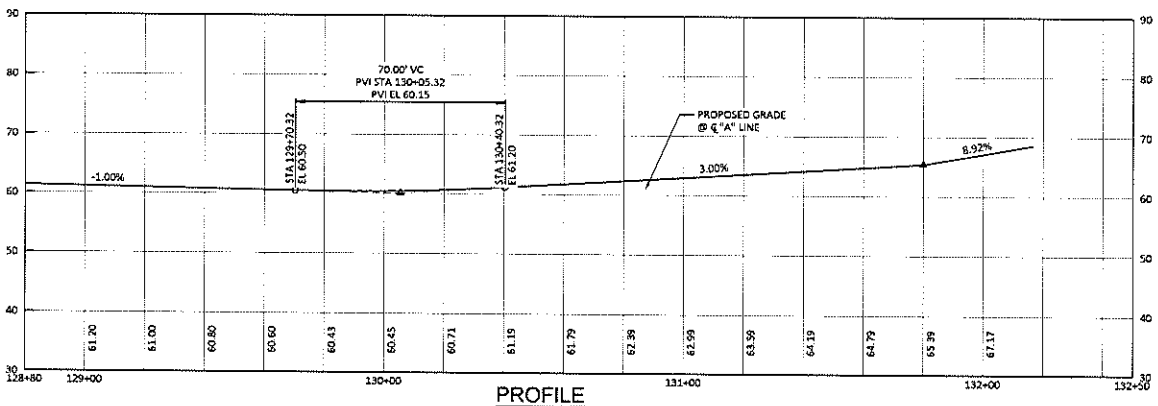

PROFILE

CONSTRUCTION NOTES

1 NOTE

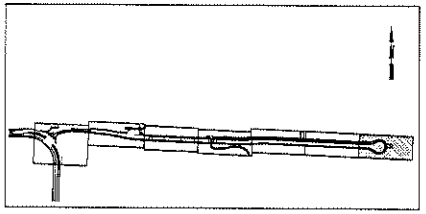

KEYPLAN

HORIZ. 20 0 20 40 scale feet

VERT. 5 0 5 10 scale feet

PRELIMINARY

MARK	REVISION DESCRIPTION	BY	APP.	DATE

BergerABAM
33301 9th Avenue South, Suite 300
Federal Way, Washington 98003-2600
(206) 431-2300 Fax: (206) 431-2250

DRAWN BY JCR
DESIGN BY EGP
CHECK BY
PROJ MGR GHG

CITY OF SUMNER
24TH STREET CORRIDOR EXTENSION
ROADWAY PLAN & PROFILE
SHEET 7

DRAWING NO. RP-7
PROJECT NO. A13.0298
DATE: 10/11/13
SHEET NO.

SECTION 12, TOWNSHIP 20 N, RANGE 4 E, W.M.

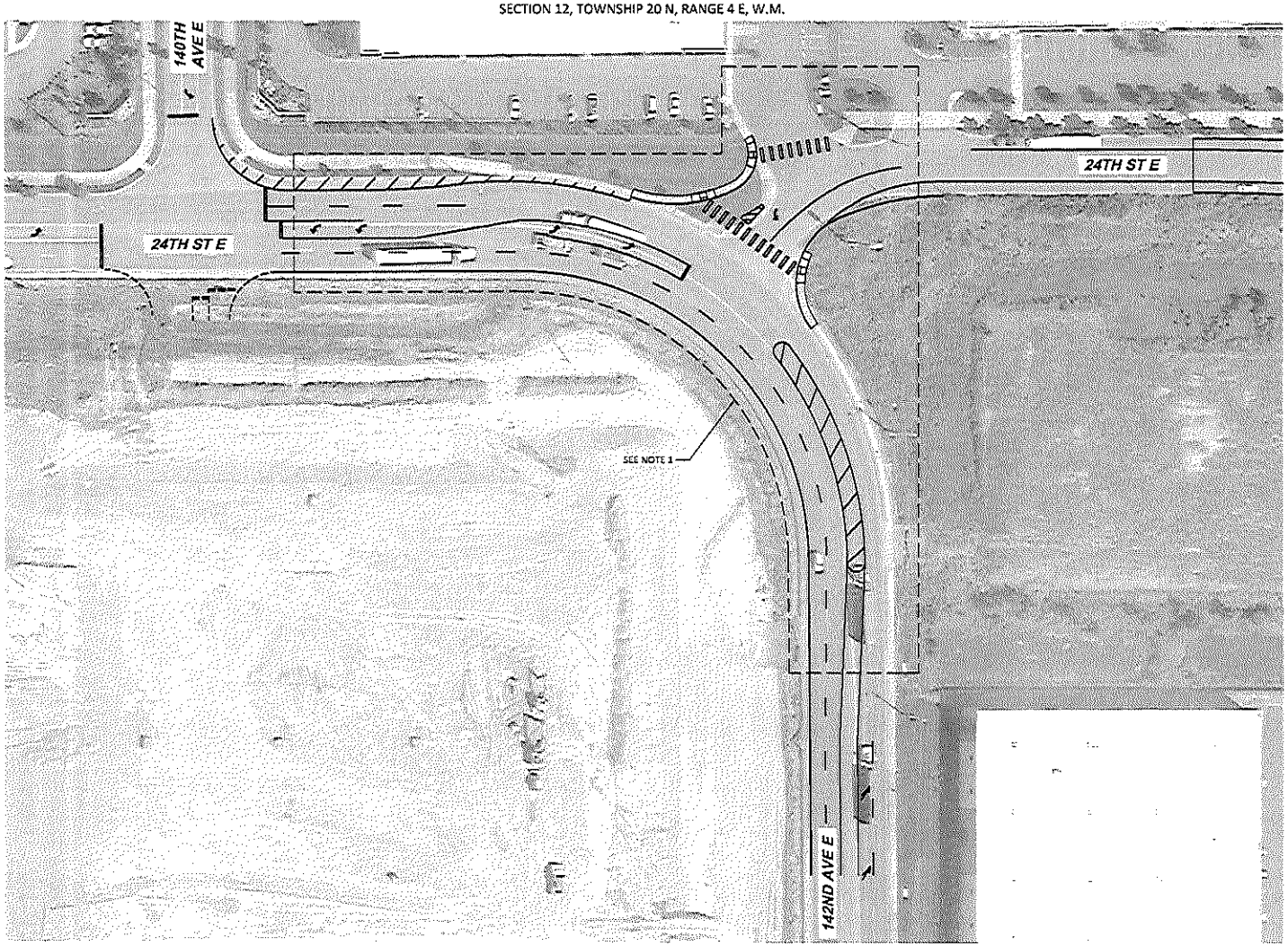

PLAN

NOTES

1. INTERSECTION DETAILS TO BE PROVIDED LATER.

PRELIMINARY

MARK	REVISION DESCRIPTION	BY	APP.	DATE

BergerABAM
33301 9th Avenue South, Suite 300
Federal Way, Washington 98003-2600
(206) 431-2300 Fax: (206) 431-2250

DRAWN BY EGP
DESIGN BY EGP
CHECK BY
PROJ MGR GHG

CITY OF SUMNER
24TH STREET CORRIDOR EXTENSION
CHANNELIZATION AND SIGNING PLAN
SHEET 1

DRAWING NO. CH-1
PROJECT NO. A13.0298
DATE: 6/21/13
SHEET NO.

Copyright © BergerABAM. All Rights Reserved.